





Queensland

These maps provide an indicative representation of the fibre and wireless components of the National Broadband Network. The information in these maps is based on initial detailed modelling work done by NBN Co which may be subject to change following more detailed planning and design work. The fibre modelling is based on NBN Co's current optical fibre design rules rather than detailed premise location and density and may not result in contiguous coverage of all locations within the indicated fibre footprint. The wireless modelling does not take into account terrain modelling and clutter, and may not result in contiguous coverage of all locations within the indicated wireless footprint. These maps also assume that satellite services will be provided to remaining premises. The Transit links represent indicative connectivity. The physical path will vary depending on the geography and the presence of existing infrastructure



-  Optic Fibre Footprint
-  Fixed Wireless Footprint
-  Satellite Footprint
-  Transit Links

